

CAMMEL MORTGAGE, FINANCING &
TRUST
16650 REGENCY CIRCLE, SUITE 200
OMAHA, NEBRASKA 68114

3



RECEIVED

MAY 14 12 48 PM

8.

145 Sub



GEORGE J. BUGLEWICZ
REGISTER OF DEEDS
DOUGLAS COUNTY.

**DECLARATION
OF COVENANTS, CONDITIONS, RESTRICTIONS AND EASEMENTS
OF THE THIRD PHASE OF CHERRY HILLS, A SUBDIVISION
IN DOUGLAS COUNTY, NEBRASKA**

THIS DECLARATION, made on the date hereinafter set forth, is made by HORGAN DEVELOPMENT COMPANY, a Nebraska corporation, hereinafter referred to as the "Declarant," and PEPPERLAND CORPORATION, a Nebraska corporation, hereinafter referred to as "Pepperland."

PRELIMINARY STATEMENT

The Declarant is the owner of certain real property located within Douglas County, Nebraska and described as follows:

Lots 337 through 415, inclusive, Lots 417 through 458, inclusive, and Lots 460 through 484, inclusive, in Cherry Hills, a Subdivision, as surveyed, platted and recorded in Douglas County, Nebraska; and

Pepperland is the owner of certain real property located within Douglas County, Nebraska and described as follows:

Lots 416 and 459, inclusive, in Cherry Hills, a Subdivision, as surveyed, platted and recorded in Douglas County, Nebraska.

Such lots are herein referred to collectively as the "Lots" and individually as each "Lot".

The Declarant and Pepperland desire to provide for the preservation of the values and amenities of Cherry Hills, for the maintenance of the character and residential integrity of Cherry Hills, and for the acquisition, construction and maintenance of Common Facilities for the use and enjoyment of the residents of Cherry Hills.

NOW, THEREFORE, the Declarant and Pepperland hereby declare that each and all of the Lots shall be held, sold and conveyed subject to the following restrictions, covenants, conditions and easements, all of which are for the purpose of enhancing and protecting the value, desirability and attractiveness of the Lots, and the enjoyment of the residents of the Lots. These restrictions, covenants, conditions and easements shall run with such Lots and shall be binding upon all parties having or acquiring any right, title or interest in each Lot, or any part thereof, as is more fully described herein. The Lots, and each Lot is and shall be subject to all and each of the following conditions and other terms:

541214 04-06330

12300
PN
Ked
MAY 14 2004

ARTICLE I.
RESTRICTIONS AND COVENANTS

1. Each Lot shall be used exclusively for single-family residential purposes, except for such Lots or parts thereof as may hereafter be conveyed or dedicated by Declarant, or its successors or assigns, for use in connection with a Common Facility, or as a church, school, park, or for other non-profit use.

2. No residence, building, fence, wall, driveway, patio, patio enclosure, swimming pool, dog house, pool house, flag pole, or other external improvement, including landscaping above or below the ground (herein all referred to as any "Improvement") shall be constructed, erected, placed or permitted to remain on any Lot, nor shall any grading or excavation for any Improvement be commenced, except for Improvements which have been approved by Declarant as follows:

A. An owner desiring to erect an Improvement shall deliver two sets of construction plans, landscaping plans and plot plans to Declarant (herein collectively referred to as the "plans"). Such plans shall include a description type, quality, color and use of materials proposed for the exterior of such Improvement. Concurrent with submission of the plans, Owner shall notify the Declarant of the Owner's mailing address.

B. Declarant shall review such plans in light of the conditions and restrictions in Article I of this Declaration and in relation to the type and exterior of improvements which have been constructed, or approved for construction, on the Lots. In this regard, Declarant intends that the Lots shall be developed as a residential community with homes constructed of high quality materials. The decision to approve or refuse approval of a proposed Improvement shall be exercised by Declarant in a reasonable manner to promote conformity and harmony of the external design of the improvements constructed within the Cherry Hills Subdivision and to protect the value, character and residential quality of all Lots in a manner consistent with this Declaration. By way of illustration and not of limitation, it is intended that the architecture of the residential structures constructed shall be consistent with the architecture found in Phase 1 and Phase 2 (Lots 1-336) of the Cherry Hills Subdivision in Douglas County, Nebraska. Atypical improvements and home designs such as dome houses, A-frame houses and log cabins will not be approved unless the Declarant determines that construction of these Improvements will not be materially inconsistent with the scheme of development contemplated by this Declaration. If Declarant determines that the external design and location of the proposed Improvement does not conform with the standards or requirements of this Declaration, does not conform with the surrounding improvements and typography or will not protect and enhance the integrity and character of all the Lots and neighboring Lots, if any, as a quality residential community, Declarant may refuse approval of any proposed Improvement.

C. Written Notice of any approval of a proposed Improvement shall be mailed to the owner at the address specified by the owner upon submission of the plans. Such notice shall be mailed, if at all, within thirty (30) days after the date of submission of the plans. If notice of approval is not mailed within such period, the proposed Improvement shall be deemed disapproved by Declarant.

D. No Lot owner, or combination of Lot owners, or other person or persons shall have any right to any action by Declarant, or to control, direct or influence the acts of the Declarant with respect to any proposed Improvement. No responsibility, liability or obligation shall be assumed by or imposed upon Declarant by virtue of the

authority granted to Declarant in this Section, or as a result of any act or failure to act by Declarant with respect to any proposed improvement.

3. No single-family residence shall be created, altered, placed or permitted to remain on any Lot other than one detached single-family dwelling which does not exceed two and one-half stories in height.

4. The exposed front foundation walls and any foundation walls facing any street of all main residential structures must be constructed of or faced with brick or simulated brick or stone or stucco or other material approved by Declarant. All exposed side and rear concrete or concrete block foundation walls not facing a street must be painted. All driveways must be constructed of concrete, brick, paving stone, or laid stone. All foundations shall be constructed of concrete, concrete blocks, brick or stone. Fireplace chimneys shall be covered with wood or other material approved in writing by Declarant. Unless other materials are specifically approved by Declarant, the roof of all improvements shall be covered with asphalt shingles.

5. No advertising signs, billboards, unsightly objects or nuisances shall be erected, placed or permitted to remain on any Lot except one sign per Lot consisting of not more than six (6) square feet advertising a lot as "For Sale". No business activities of any kind whatsoever shall be conducted on any lot; nor shall the premises be used in any way for any purpose which may endanger the health or unreasonably disturb the owner or owners of any Lot or any resident thereof. Provided, however, the foregoing paragraph shall not apply to the business activities, signs and billboards or the construction and maintenance of buildings, if any, by Declarant, their agents or assigns, during the construction and sale of the Lots.

6. No exterior television or radio antenna or disc of any sort shall be permitted on any Lot. No tree houses, tool sheds, doll houses, windmills, or similar structures shall be permitted on any Lot.

7. No repair of any boats, automobiles, motorcycles, trucks, campers or similar vehicles requiring a continuous time period in excess of forty-eight (48) hours shall be permitted on any Lot at any time; nor shall vehicles offensive to the neighborhood be visibly stored, parked or abandoned on any Lot. No unused building material, junk or rubbish shall be left exposed on the Lot except during actual building operations, and then only in as neat and inconspicuous a manner as possible.

8. No boat, camper, trailer, auto-drawn or mounted trailer of any kind, mobile home, truck, aircraft, camper truck or similar chattel shall be maintained or stored on any part of a Lot (other than in an enclosed structure) for more than twenty (20) days within a calendar year. No motor vehicle may be parked or stored outside on any Lot, except vehicles driven on a regular basis by the occupants of the dwelling located on such Lot. No grading or excavating equipment, tractors or semitractors/trailers shall be stored, parked, kept or maintained in any yards, driveways or streets. However, this section 8 shall not apply to trucks, tractors or commercial vehicles which are necessary for the construction of residential dwellings during the period of construction. All residential Lots shall provide at least the minimum number of off street parking areas or spaces for private passenger vehicles required by the applicable zoning ordinances of the City of Omaha, Nebraska.

9. No incinerator, trash burner or fuel tank shall be permitted on any Lot. No garbage or trash can or container or shall be stored or be permitted to remain outside, except for pickup purposes. No garden lawn or maintenance equipment of any kind whatsoever shall be stored or permitted to remain outside of any dwelling or suitable storage facility, except when in actual use. No garbage, refuse, rubbish or cutting shall be deposited on any street, road or Lot. No clothes line shall be permitted outside of any dwelling at any time. Produce or vegetable gardens may only be maintained in rear yards.

10. Exterior lighting installed on any Lot shall either be indirect or of such a controlled focus and intensity as not to disturb the residents of adjacent Lots.

11. No fence shall be permitted to extend beyond the front line of a main residential structure. No hedges or mass planted shrubs shall be permitted more than ten (10) feet in front of the front building line. Unless other materials are specifically approved in writing by Declarant, fences shall only be composed of wood or wrought iron. No fence shall be of the chain link or wire types. No fences or walls shall exceed a height of six (6) feet.

12. No swimming pool may extend more than one foot above ground level.

13. Construction of any Improvement shall be completed within one (1) year from the date of commencement of excavation or construction of the Improvement. Grading plans must be submitted to and approved by Declarant prior to commencement of Improvements to any Lot. Declarant shall review the grading plans in light of commercially recognized development and engineering standards.

14. A public sidewalk shall be constructed of concrete four (4) feet wide by four (4) inches thick in front of each Lot and upon each street side of each corner Lot. The sidewalk shall be placed five (5) feet back of the street curb line and shall be constructed by the owner of the Lot prior to the time of completion of the main structure and before occupancy thereof; provided, however, this provision shall vary to comply with any requirements of the City of Omaha.

15. Driveway approaches between the sidewalk and curb on each Lot shall be constructed of concrete. Should repair or replacement of such approach be necessary, the repair or replacement shall also be of concrete. No asphalt overlay of driveway approaches will be permitted.

16. No stable or other shelter for any animal, livestock, fowl or poultry shall be erected, altered, placed or permitted to remain on any Lot, except for one dog house constructed for one (1) dog; provided always that the construction plans, specifications and the location of the proposed structure have been first approved by Declarant, or its assigns, if required by this Declaration. Dog houses shall only be allowed at the rear of the residence, concealed from public view. No dog runs or kennels of any kind shall be allowed in Cherry Hills Subdivision, including pot-bellied pigs.

17. Any exterior air conditioning condenser unit shall be placed in the rear yard or any side yards so as not to be visible from public view. No grass, weeds or other vegetation will be grown or otherwise permitted to commence or continue, and no dangerous, diseased or otherwise objectionable shrubs or trees will be maintained on any Lot so as to constitute an actual or potential public nuisance, create a hazard or undesirable proliferation, or detract from a neat and trim appearance. Vacant Lots shall not be used for dumping of earth or any waste materials, and no vegetation on vacant Lots shall be allowed to reach a height in excess of twelve (12) inches.

18. No Residence shall be constructed on a Lot unless the entire Lot, as originally platted, is owned by one owner of such Lot, except if parts of two or more platted Lots have been combined into one Lot which is at least as wide as the narrowest Lot on the original plat, and is as large in area as the largest Lot in the original plat.

19. No temporary structure of any character, and no carport, detached garage, trailer, open basement, or shack shall be erected upon or used on any Lot at any time, either temporarily or permanently. An owner may erect a swing set, playground equipment, pool house, or other non-prohibited structure on a Lot only after securing the prior written approval of Declarant. No structure or dwelling shall be moved from outside Cherry Hills to any Lot without the written approval of Declarant.

20. All utility service lines from each Lot line to a dwelling or other Improvement shall be underground.

21. Declarant does hereby reserve unto itself the right to require the installation of siltation fences or erosion control devices and measures in such location, configurations, and designs as it may determine appropriate in its sole and absolute discretion.

ARTICLE II. BOUNDARY FENCE

1. Declarant plans to construct boundary fences along Military Road (the "Boundary Fence"). The Boundary Fence will be situated on the southerly most ten (10) feet of Lots 355 through 370, inclusive. Each of such lots are collectively referred to as the "Boundary Lots".

2. Declarant hereby declares that the Boundary Lots are subject to a permanent and exclusive right and easement in favor of Declarant and the Cherry Hills Homeowners Association to maintain, repair and replace the Boundary Fence. Without limitation of the rights and easements granted by this Declaration, the Declarant or Association may come upon any of the Boundary Lots for the purpose of constructing, installing, repairing, maintaining, removing, and replacing the Boundary Fence.

3. The rights and easements granted in this Article shall fully and finally terminate as to any Boundary Lot if: (i) the owner of the Boundary Lot gives written notice to the Association that the Association has failed to maintain the Boundary Fence on the Owner's Lot in neat and orderly condition and in good repair; and (ii) the Association fails to place the Boundary Fence on the Owner's Lot into good order and repair within ninety (90) days after the written notice.

ARTICLE III. HOMEOWNERS' ASSOCIATION

1. The Association. Declarant has caused the incorporation of CHERRY HILLS HOMEOWNERS ASSOCIATION, a Nebraska not for profit corporation (hereinafter referred to as the "Association"). The Association has as its purpose the promotion of the health, safety, recreation, welfare and enjoyment of the residents of the Lots, including:

A. The acquisition, construction, landscaping, improvement, equipment, maintenance, operation, repair, upkeep and replacement of Common Facilities for the general use, benefit and enjoyment of the Members. Common Facilities may include recreational facilities such as swimming pools, tennis courts, health facilities, playgrounds and parks; dedicated and nondedicated roads, paths, ways and green areas; and signs and entrances for Cherry Hills. Common Facilities may be situated on property owned or leased by the Association, on public property, on private property subject to an easement in favor of the Association, or on property dedicated to a Sanitary Improvement District.

B. The promulgation, enactment, amendment and enforcement of rules and regulations relating to the use and enjoyment of any Common Facilities, provided always that such rules are uniformly applicable to all Members. The rules and regulations may permit or restrict use of the Common Facilities by Members, their families, their guests, and/or by other persons, who may be required to pay a fee or other charge in connection with the use or enjoyment of the Common Facility.

C. The exercise, promotion, enhancement and protection of the privileges and interests of the residents of Cherry Hills; and the protection and maintenance of the residential character of Cherry Hills.

2. Membership and Voting. Cherry Hills is divided into three (3) phases consisting in total of four hundred eighty-one (481) separate residential lots (referred to as the "Lots"). The "Owner" of each Lot shall be a Member of this Association. For purposes of this Declaration, the term "Owner" of a Lot means and refers to the record owner, whether one or more persons or entities, of fee simple title to a Lot, but excluding however those parties having any interest in any of such Lot merely as security for the performance of an obligation (such as a contract seller, the trustee or beneficiary of a deed of trust, or a mortgagee). The purchaser of a Lot under a land contract or similar instrument shall be considered to be the "Owner" of the Lot for purposes of this Declaration. Membership shall be appurtenant to ownership of each Lot, and may not be separated from ownership of each Lot.

The Owner of each Lot, whether one or more persons and entities, shall be entitled to one (1) vote on each matter properly coming before the Members of the Association.

3. Purposes and Responsibilities. The Association shall have the powers conferred upon not for profit corporations by the Nebraska Nonprofit Corporation Act, and all powers and duties necessary and appropriate to accomplish the Purposes and administer the affairs of the Association. The powers and duties to be exercised by the Board of Directors, and upon authorization of the Board of Directors by the Officers, shall include but shall not be limited to the following:

A. The acquisition, development, maintenance, repair, replacement, operation and administration of Common Facilities, and the enforcement of the rules and regulations relating to the Common Facilities.

B. The landscaping, mowing, watering, repair and replacement of parks and other public property and improvements on parks or public property within or near Cherry Hills.

C. The fixing, levying, collecting, abatement, and enforcement of all charges, dues, or assessments made pursuant to the terms of this Declaration.

D. The expenditure, commitment and payment of Association funds to accomplish the purposes of the Association including, but not limited to, payment for purchase of insurance covering any Common Facility against property damage and casualty, and purchase of liability insurance coverages for the Association, the Board of Directors of the Association and the Members.

E. The exercise of all of the powers and privileges, and the performance of all of the duties and obligations of the Association as set forth in this Declaration, as the same may be amended from time to time.

F. The acquisition by purchase or otherwise, holding, or disposition of any right, title or interest in real or personal property, wherever located, in connection with the affairs of the Association.

G. The deposit, investment and reinvestment of Association funds in bank accounts, securities, money market funds or accounts, mutual funds, pooled funds, certificates of deposit or the like.

H. The employment of professionals and consultants to advise and assist the Officers and Board of Directors of the Association in the performance of their duties and responsibilities for the Association.

I. General administration and management of the Association, and execution of such documents and doing and performance of such acts as may be necessary or appropriate to accomplish such administration or management.

J. The doing and performing of such acts, and the execution of such instruments and documents, as may be necessary or appropriate to accomplish the purposes of the Association.

4. Mandatory Duties of Association. The Association shall maintain and repair the fence and signs which have been installed in all phases of Cherry Hills subdivision in generally good and neat condition.

5. Imposition of Dues and Assessments. The Association may fix, levy and charge the Owner of each Lot with dues and assessments (herein referred to respectively as "dues and assessments") under the following provisions of this Declaration. Except as otherwise specifically provided, the dues and assessments shall be fixed by the Board of Directors of the Association and shall be payable at the times and in the manner prescribed by the Board.

6. Abatement of Dues and Assessments. Notwithstanding any other provision of this Declaration, the Board of Directors may abate all or part of the dues or assessments due in respect of any Lot, and shall abate all dues and assessments due in respect of any Lot during the period such Lot is owned by the Declarant.

7. Lien and Personal Obligations for Dues and Assessments. The assessments and dues, together with interest thereon, costs and reasonable attorneys' fees, shall be the personal obligation of the Owner of each Lot at the time when the dues or assessments first become due and payable. The dues and assessments, together with interest thereon, costs and reasonable attorneys' fees, shall also be a charge and continuing lien upon the Lot in respect of which the dues and assessments are charged. The personal obligation for delinquent assessments shall not pass to the successor in title to the Owner at the time the dues and assessments become delinquent unless such dues and assessments are expressly assumed by the successors, but all successors shall take title subject to the lien for such dues and assessments, and shall be bound to inquire of the Association as to the amount of any unpaid assessments or dues.

8. Purpose of Dues. The dues collected by the Association may be committed and expended to accomplish the purposes of the Association described in Section 1 of this Article, and to perform the Powers and Responsibilities of the Association described in Sections 3 and 4 of this Article.

9. Maximum Annual Dues. Unless excess dues have been authorized by the Members in accordance with Section 11, below, the aggregate dues which may become due and payable in any year shall not exceed the greater of:

A. Sixty and no/100 Dollars (\$60.00) per Lot.

B. In each calendar year beginning on January 1, 1997, one hundred twenty-five percent (125%) of the aggregate dues charged in the previous calendar year.

10. Assessments for Extraordinary Costs. In addition to the dues, the Board of Directors may levy an assessment or assessments for the purpose of defraying, in whole or in part, the costs of any acquisition, construction, reconstruction, repair, painting, maintenance, improvement, or replacement of any Common Facility, including fixtures and personal property related thereto, and related facilities. The aggregate assessments in each calendar year shall be limited in amount to Two Hundred and no/100 Dollars (\$200.00) per Lot.

11. Excess Dues and Assessments. With the approval of seventy-five percent of the Members of the Association, the Board of Directors may establish dues and/or assessments in excess of the maximums established in this Declaration.

12. Uniform Rate of Assessment. Assessments and dues shall be fixed at a uniform rate as to all Lots, but dues may be abated as to individual Lots, as provided in Section 6, above.

13. Certificate as to Dues and Assessments. The Association shall, upon written request and for a reasonable charge, furnish a certificate signed by an officer of the Association setting forth whether the dues and assessments on a specified Lot have been paid to the date of request, the amount of any delinquent sums, and the due date and amount of the next succeeding dues, assessment or installment thereof. The dues and assessment shall be and become a lien as of the date such amounts first become due and payable.

14. Effect of Nonpayment of Assessments-Remedies of the Association. Any installment of dues or assessment which is not paid when due shall be delinquent. Delinquent dues or assessment shall bear interest from the due date at the rate of sixteen percent (16%) per annum, compounded annually. The Association may bring an action at law against the Owner personally obligated to pay the same, or foreclose the lien against the Lot or Lots, and pursue any other legal or equitable remedy. The Association shall be entitled to recover as a part of the action and shall be indemnified against the interest, costs and reasonable attorneys' fees incurred by the Association with respect to such action. No Owner may waive or otherwise escape liability for the charge and lien provided for herein by nonuse of the Common Area or abandonment of his Lot. The mortgagee of any Lot shall have the right to cure any delinquency of an Owner by payment of all sums due, together with interest, costs and fees. The Association shall assign to such mortgagee all of its rights with respect to such lien and right of foreclosure and such mortgagee may thereupon be subrogated to any rights of the Association.

15. Subordination of the Lien to Mortgagee. The lien of dues and assessments provided for herein shall be subordinate to the lien of any mortgage, contract or deed of trust given as collateral for a home improvement or purchase money loan. Sale or transfer of any Lot shall not affect or terminate the dues and assessment lien.

ARTICLE IV. EASEMENTS

1. A perpetual license and easement is hereby reserved in favor of and granted to Omaha Public Power District, Northwestern Bell Telephone Company, and any company which has been granted a franchise to provide a cable television system within the Lots, Metropolitan Utilities Company, and Sanitary and Improvement District No. 364 of Douglas County, Nebraska, their successors and assigns, to erect and operate, maintain, repair and renew buried or underground sewers, water and gas mains and cables, lines or conduits and other electric and telephone utility facilities for the carrying and transmission of electric current for light, heat and power and for all telephone and telegraph and message service and for the transmission of signals and sounds of all kinds including signals provided by a cable television system and the reception on, over, through, under and across a five (5) foot wide strip of land abutting the front and the side boundary lines of the Lots; an eight (8) foot wide strip of land abutting the rear boundary lines of all interior Lots and all exterior lots that are adjacent to presently platted and recorded Lots; and a sixteen (16) foot wide strip of land

abutting the rear boundary lines of all exterior Lots that are not adjacent to presently platted and recorded Lots. The term exterior Lots is herein defined as those Lots forming the outer perimeter of the Lots. The sixteen (16) foot wide easement will be reduced to an eight (8) foot wide strip when such adjacent land is surveyed, platted and recorded.

2. A perpetual easement is further reserved for the Metropolitan Utilities District of Omaha, their successors and assigns to erect, install, operate, maintain, repair and renew pipelines, hydrants and other related facilities, and to extend thereon pipes, hydrants and other related facilities and to extend therein pipes for the transmission of gas and water on, through, under and across a five (5) foot wide strip of land abutting all cul-de-sac streets; this license being granted for the use and benefit of all present and future owners of these Lots; provided, however, that such licenses and easements are granted upon the specific conditions that if any of such utility companies fail to construct such facilities along any of such Lot lines within thirty-six (36) months of date hereof, or if any such facilities are constructed but are thereafter removed without replacement within sixty (60) days after their removal, then such easement shall automatically terminate and become void as to such unused or abandoned easementways. No permanent buildings, trees, retaining walls or loose rock walls shall be placed in the easementways but same may be used for gardens, shrubs, landscaping and other purposes that do not then or later interfere with the aforementioned uses or rights granted herein.

3. A perpetual easement is further reserved in favor of the Declarant and the Association, its successors and assigns to create, install, repair, reconstruct, paint, maintain, and renew a fence, standards and related accessories located on, over and upon the southerly most ten (10) foot wide strip of land abutting the rear boundary lines of Lots 355 through 370, inclusive.

4. In the event that ninety percent (90%) of all Lots within the subdivision are not improved within five (5) years after the date on which Northwestern Bell Telephone Company files notice that it has completed installation of telephone lines to the Lots in the subdivision (herein the "Subdivision Improvement Date"), then Northwestern Bell Telephone Company may impose a connection charge on each unimproved Lot in the amount of Four Hundred Fifty and no/100 Dollars (\$450.00). A Lot shall be considered as unimproved if construction of a permanent structure has not commenced on a Lot. Construction shall be considered as having commenced if a footing inspection has been requested on the Lot in question by officials of the City or other appropriate governmental authority.

Should such charge be implemented by Northwestern Bell Telephone Company and remain unpaid, then such charge may draw interest at the rate of twelve percent (12%) per annum commencing after the expiration of sixty (60) days from the time all of the following events shall have occurred: (1) the Subdivision Improvement Date, and (2) Northwestern Bell Telephone Company sends each owner of record a written statement or billing for Four Hundred Fifty and no/100 Dollars (\$450.00) for each unimproved Lot.

5. Other easements are provided for in the final plat of Cherry Hills which is filed in the Register of Deeds of Douglas County, Nebraska (Book 1960, Page 320).

ARTICLE V. GENERAL PROVISIONS

1. Except for the authority and powers specifically granted to the Declarant, the Declarant or any owner of a Lot named herein shall have the right to enforce by a proceeding at law or in equity, all reservations, restrictions, conditions and covenants now or hereinafter imposed by the provisions of this Declaration either to prevent or restrain any violation or to recover damages or other dues of such violation. Failure by the Declarant or by any owner to enforce any covenant or restriction herein contained shall in no event be deemed a waiver of the right to do so thereafter.

2. The covenants and restrictions of this Declaration shall run with and bind the land in perpetuity. This Declaration may be amended by Horgan Development Company, a Nebraska corporation, or any person, firm, corporation, partnership, or entity designated in writing by Horgan Development Company, a Nebraska corporation, in any manner which it may determine in its full and absolute discretion for a period of five (5) years from the date hereof. Thereafter this Declaration may be amended by an instrument signed by the owners of not less than seventy-five percent (75%) of the Lots covered by this Declaration.

3. Horgan Development Company, a Nebraska corporation, or its successor or assign, may terminate its status as Declarant under this Declaration, at any time, by filing a Notice of Termination of Status as Declarant. Upon such filing, Association may appoint itself or another entity, association or individual to serve as Declarant, and such appointee shall thereafter serve as Declarant with the same authority and powers as the original Declarant.

4. Invalidation of any covenant by judgment or court order shall in no way affect any of the other provisions hereof, which shall remain in full force and effect.

IN WITNESS WHEREOF, the Declarant and Pepperland have caused these presents to be executed this 10 day of May, 1996.

HORGAN DEVELOPMENT COMPANY, a Nebraska corporation, "Declarant"


By *Robert P. Horgan*
President

PEPPERLAND CORPORATION, a Nebraska corporation,

By *Floyd D. East*
President

STATE OF NEBRASKA)
) ss.:
COUNTY OF DOUGLAS)


The foregoing instrument was acknowledged before me this 10th day of May, 1996, by Robert P. Horgan, President of HORGAN DEVELOPMENT COMPANY, a Nebraska corporation, on behalf of the corporation.




Karen T. Rodis
Notary Public

STATE OF NEBRASKA)
) ss.:
COUNTY OF DOUGLAS)


The foregoing instrument was acknowledged before me this 10th day of May, 1996, by Floyd D. East, President of PEPPERLAND CORPORATION, a Nebraska corporation, on behalf of the corporation.



Karen T. Rodis
Notary Public



MISC 2009097288



SEP 04 2009 07:36 P 3

MISC
 3 FEE 255.50 FB DU-06330
 BKP _____ C/O _____ COMP AK
 481 DEL _____ SCAN _____ FV _____

Received - DIANE L. BATTIATO
 Register of Deeds, Douglas County, NE
 9/4/2009 07:36:07 06

 2009097288

ASSIGNMENT OF DECLARANT STATUS

This Assignment of Declarant Status (this "Assignment") is made and entered into this 20th day of August, 2009 by and between Horgan Development Company, formerly known as MCJ Investment Company, a Nebraska corporation (the "Assignor") and Cherry Hills Homeowners Association ("Assignee").

Recitals

WHEREAS, Assignee is the lawful successor to the rights and obligations of the Declarant under the Declaration of Covenants, Conditions and Restrictions for Cherry Hills, a residential subdivision in Douglas County, Nebraska filed on April 17, 1991, in Misc. Book 960 at Pages 91 through 101, inclusive of the records of the Douglas County Register of Deeds, as amended by First Amendment filed January 22, 1992, in Misc. Book 993 at Page 687, as amended by Second Amendment filed April 11, 1994, in Misc. Book 1116 at Pages 74 through 75, the Declaration of Covenants, Conditions, Restrictions and Easements of a Part of Cherry Hills, a subdivision in Douglas County, Nebraska, filed on January 12, 1994, at Book 1108 at Page 596; the Declaration of Covenants, Conditions, Restrictions and Easements of the Third Phase of Cherry Hills, a subdivision in Douglas County, Nebraska, filed on May 14, 1996, at Book 1177 at Pages 18 through 27 (the "Declaration"), and assumed status as Declarant in conjunction with the purchase of certain real estate subject to the Declaration;

WHEREAS, the real estate subject to the Declaration is legally described as follows:

Lots 1 through 215, Lots 219 through 484, inclusive, in Cherry Hills, a Subdivision as surveyed, platted and recorded in Douglas County, Nebraska;

WHEREAS, Article V, Section 3 of the Declaration provides that the rights of the Declarant may be assigned;

Return to:
 Mark J. LaPazza
 Panning Horgan Ernst & Bachman, LLP
 10250 Regency Circle, Suite 300
 Omaha, Nebraska 68114

201-1656

GERALD A. Schutte
 6325 N. 106th ST
 OMAHA, NE 68134 ✓001290

WHEREAS, the Assignor, wishes to assign the rights and duties of the Declarant to Assignee, and the Assignee wishes to assume the rights and duties of the Declarant under the Declaration.

NOW, THEREFORE, in consideration of the foregoing, the Assignor and Assignee agree as follows:

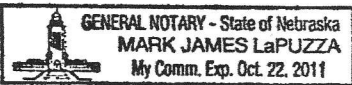
- 1. The Assignor hereby assigns to Assignee all of the rights and duties of the Assignor as Declarant under the Declaration.
- 2. The Assignee accepts the foregoing assignment and assumes all rights and duties of Assignor as successor-in-interest to the Assignor as Declarant under the Declaration.
- 3. Assignee represents and acknowledges to Assignor that Assignee has examined the Declaration and as a result of such examination and not in reliance upon any representations or statements of Assignor accepts the assignment from Assignor as stated herein.

HORGAN DEVELOPMENT COMPANY, formerly known as MCJ Investment Company, a Nebraska corporation

By: *Robert P. Horgan*
Robert P. Horgan, President

STATE OF NEBRASKA)
) ss.:
COUNTY OF DOUGLAS)

The foregoing instrument was acknowledged before me this 20th day of August, 2009, by ROBERT P. HORGAN, President of Horgan Development Company, a Nebraska corporation, on behalf of the corporation.



Mark James LaPuzza
Notary Public

ACCEPTANCE OF ASSIGNMENT

The undersigned, CHERRY HILLS HOMEOWNERS ASSOCIATION, a Nebraska not-for-profit corporation, hereby accepts the Assignment of Declarant Rights.


Dated this 1 day of September, 2009.

CHERRY HILLS HOMEOWNERS
ASSOCIATION, a Nebraska not-for-profit
corporation

By: Ruth E. Rezac
_____, President

STATE OF NEBRASKA)
) ss.:
COUNTY OF DOUGLAS)

The foregoing instrument was acknowledged before me this 1 day of September, 2009, by Ruth Rezac, President of CHERRY HILLS HOMEOWNERS ASSOCIATION, a Nebraska not-for-profit corporation, on behalf of the corporation.



Bruce C. Robertson

Notary Public